

ALONG THE RIDGES BETWEEN MOUNT BOLETTONE AND MOUNT BOLETT ALBAVILLA




€12,00 - €20,00

Hiking Guide Fee only, NOT INCLUDING extra costs (see sec.
"Fee")

SUNDAY, 8TH MAY 2022

Categories: [EXCURSIONS](#), [ONE DAY EXCURSIONS](#)

IMMAGINI DELLA GALLERIA





ALONG THE RIDGES BETWEEN MOUNT BOLETTONE AND MONTE BOLETO IN THE TRIANGOLO LARIAN AREA from Albavilla to Como.

From Alpe del Viceré in Albavilla to Brunate (Como), along the paths running along the ridges and offering wonderful panoramas in Nature: Lake Como extending to North, the Grigne Mountain chain imposing to our sight to the Est, Milan, the plain and the Appennini to the South and majestic Monte Rosa observing us from the West.

TECHNICAL DETAILS

Difference in altitude: 500 m ascent and 700 m descent

Distance: 12 km

Real walking time: 6 hours

Maximum altitude: 1343 m a.s.l.

DESCRIPTION

The path will lead us from Alpe del Viceré (in Albavilla), rich in history and Nature, to Como. A path which follows the ridges of Monte Bolettone and Monte Boletto, to Brunate and its lighthouse, among hazel and beech trees; a path which offers wonderful views: Lake Como extending to North, the Grigne Mountain chain imposing to our sight to the Est, Milan, the plain and the Appennini to the South and majestic Monte Rosa observing us from the West.

Packed lunch in Nature along the path; some mountain huts for coffee and toilets are available.

In Brunate, after reaching the lighthouse, we will take the funicular leading to Como where we will enjoy an aperitif or an Italian ice cream before coming back to Albavilla by bus.

As there is no bus service from Albavilla to Alpe del Viceré, some cars will be parked in Albavilla and some others in Alpe so to manage the return independently.

POINTS OF INTERESTS

- Paths along Monte Bolettone and Monte Boletto overlooking Lake Como;
- Wide view on mountain chains and the plane;

LEVEL OF DIFFICULTY

Terrain: mostly mountain paths and mule tracks sometimes not comfortable;

Gradient: moderate and only sometimes demanding;

Attention points: slippery paths

Itinerary suitable for adults and children/teens over 12 in good health conditions and used to walk on mountain paths, considering difference in altitude and distance to be walked.

Trekking shoes compulsory with gripping Vibram soles.

Dogs must be on a leash owing to the presence of wild animals in the wood and out of respect for other participants who could be afraid of or annoyed by them. Please, prevent the Guide.



Programme

- Meeting point at 8.30am in Albavilla near the open-air market and supermarket U2.
- Itinerary as per description; packed lunch in Nature; return along the ridges to Brunate and lighthouse;
- Around 3.30pm return to Como and Albavilla by funicular and bus and back to cars.

ATTENTION: Programme and itinerary may vary according to weather and path conditions at the only discretion of the Guide.

CANCELLATION/POSTPONEMENT

The excursion can be cancelled or postponed anytime by the Guide at her absolute discretion, in case safe and proper conditions cannot be guaranteed following bad weather conditions on the day of the excursion or on the previous days.

Any fee paid will be considered valid as a voucher on the next excursion (max validity 1 year or refunded (foreign people only).

In case of cancellation by the participant on the day before or on the same day of the excursion, no fee or voucher will be refunded.

Participation fee

Adult: € 20.00;

Children and teens less than 12-year-old accompanied by an adult: € 12,00

Inclusions: Nature Guide fee accompanying the group - AIGAE LO639; liability insurance.

Exclusions: any lunch and break; any tasting; any entrance ticket; any transport to the meeting point; injury insurance for participants; any service not included in the item "inclusions".

EXTRA COSTS

6 € car park in Alpe del Viceré per car

3,10 € funicular

Around 3 € bus back to Albavilla

Reservation required within **SATURDAY 4th June 2022** to the relevant link on my website www.trekandtaste.com or by contacting me directly: e-mail sabrina@trekandtaste.it and mobile +39 347 04 05 703.

MINIMUM NUMBER OF PARTICIPANTS: 4

MAXIMUM NUMBER OF PARTICIPANTS: 15

Minors must be accompanied by an adult holding responsible.

Participation to the excursions implies unconditioned acceptance of the [rules](#) available on my website www.trekandtaste.com.

INJURY INSURANCE FOR TREKKERS

Participation fee only includes liability insurance; no injury insurance coverage is provided to Participants to the excursion. It is advisable to take out a suitable injury insurance.

EIC Organization offer an annual injury insurance which can be activated by the Trip&Trek app and amounting to 10



euros per year, per person. The insurance is valid 1 year whenever you participate to an excursion with and AIGAE Guide. For more details, please contact info@escursioni-italia.it.

How to reach the meeting point

Albavilla can be easily reached by private car or bus.
Free and large car parking.

Car-pooling according to rules in force and sharing of costs among passengers.

- Please let me know in case you are willing to share your cars with people coming from your same area of residence in order to meet any requests.

Clothes and equipment

- Hiking shoes are required, having gripping soles to walk safely on any terrain and in any season.
- Hiking poles recommended considerably reducing stress on joints and knees; telescopic poles are very handy.
- Backpack to carry personal belongings, spare clothing, and food and water supplies.
- Packed lunch.
- Dress in layers according to the season (shirt, long-sleeved shirt, Fleece jacket or sweatshirt, rain and wind stopper jacket);
- Rain poncho in case of unstable weather.

Trekkers non adequately equipped will not be allowed to the excursion.

Containment measures

According to measures in force on the day of the excursion.



NOTES
